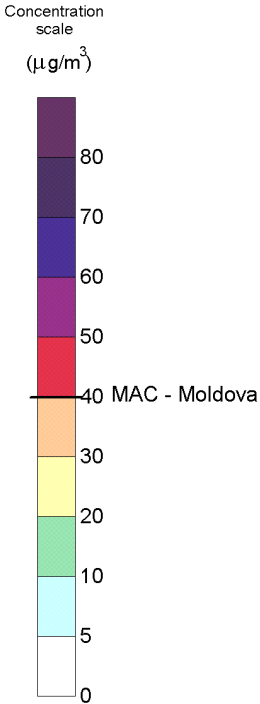
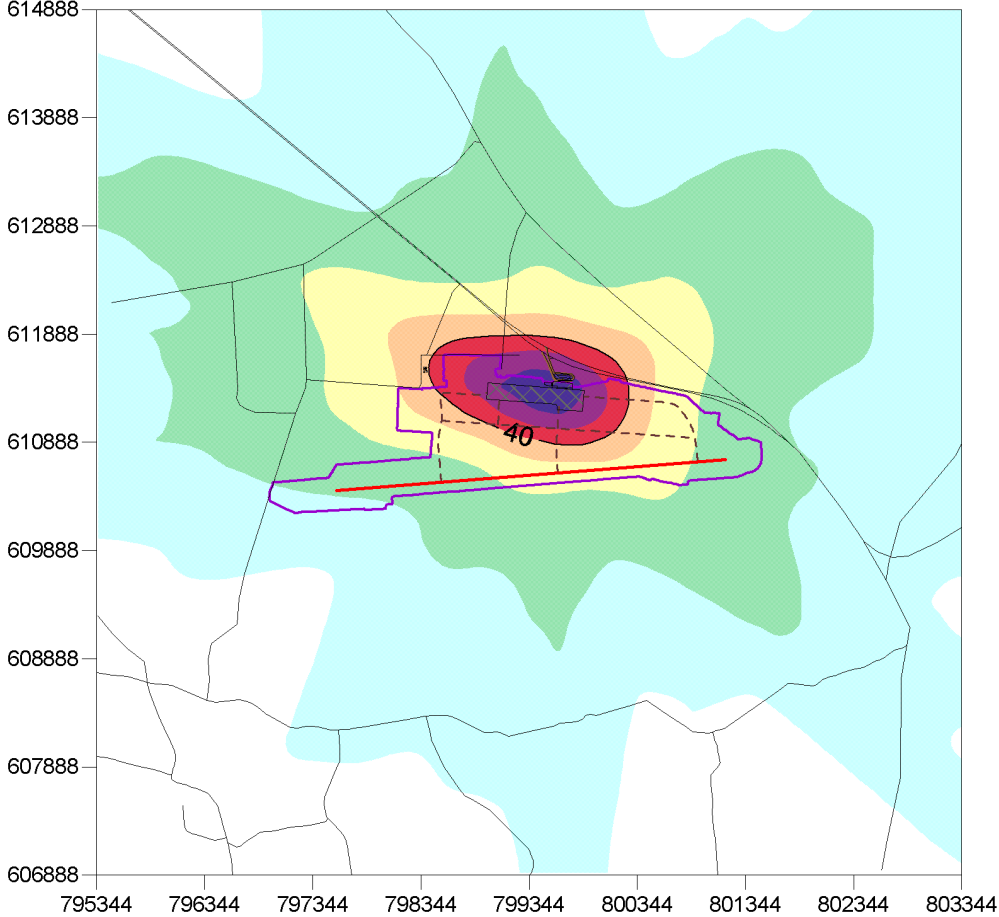


AIR POLLUTANTS DISPERSION CHISINAU Airport


Operational Phase - 2030

NO2 - Maximum 24h average concentration



Legend

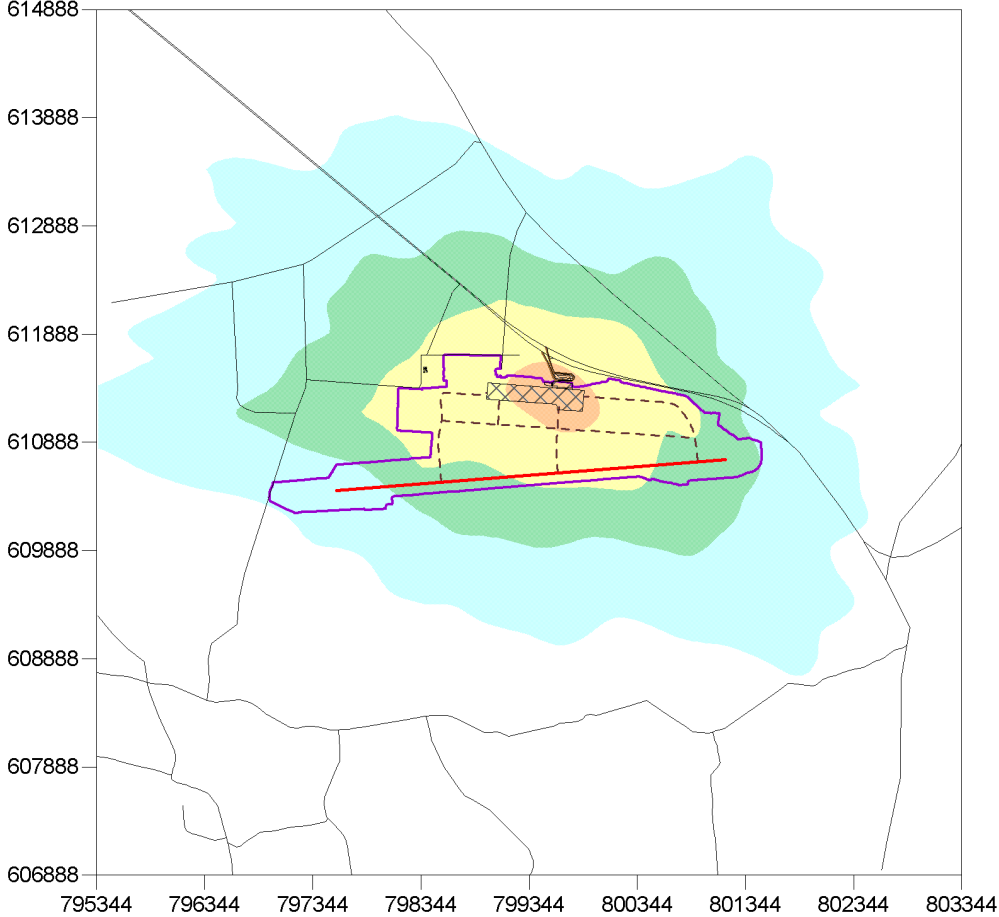
- Airport limits
- Runway
- Taxiways
- Terminal
- Apron
- Acces roads
- External roads



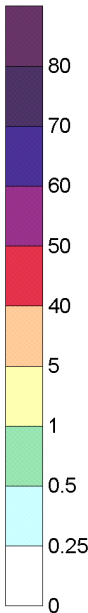
AIR POLLUTANTS DISPERSION CHISINAU Airport

Operational Phase - 2030

NO2 - Annual average concentration




Concentration scale
($\mu\text{g}/\text{m}^3$)



Legend

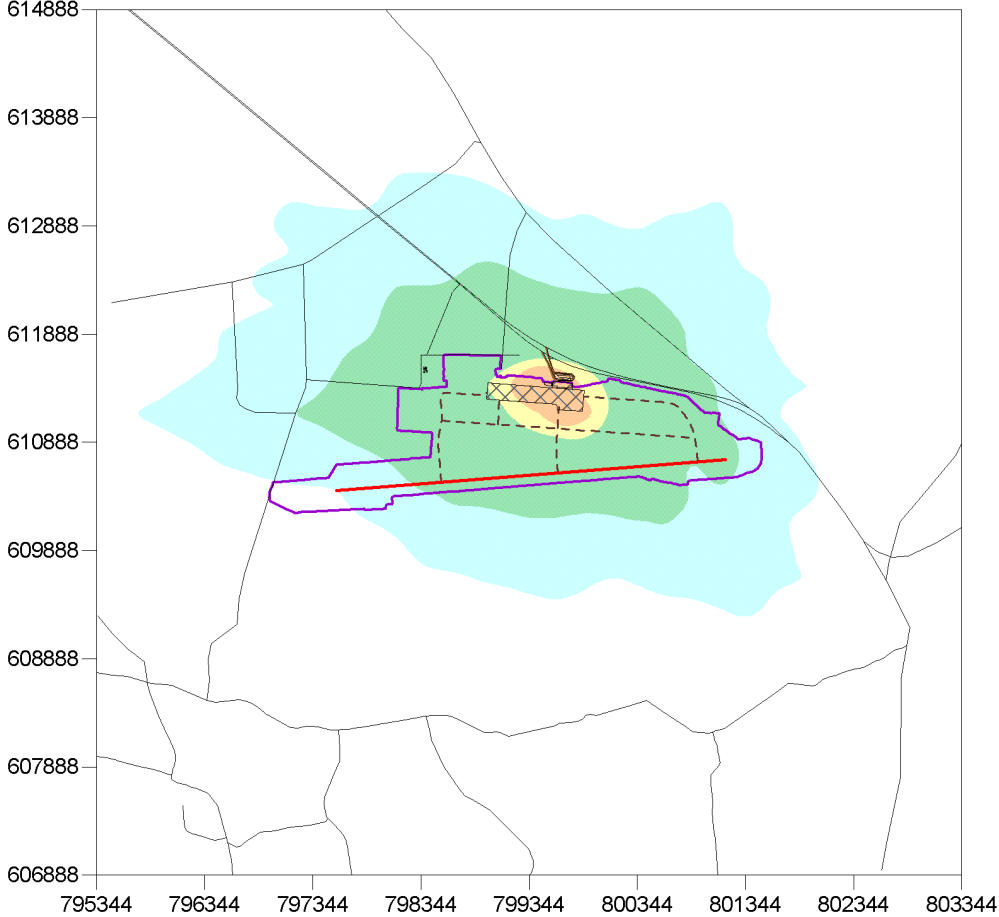
- Airport limits
- Runway
- Taxiways
- Terminal
- Apron
- Acces roads
- External roads



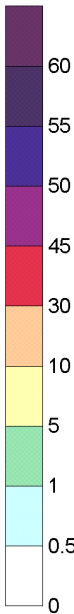
AIR POLLUTANTS DISPERSION CHISINAU Airport

Operational Phase - 2030

NOx - Annual average concentration




Concentration scale
($\mu\text{g}/\text{m}^3$)



Legend

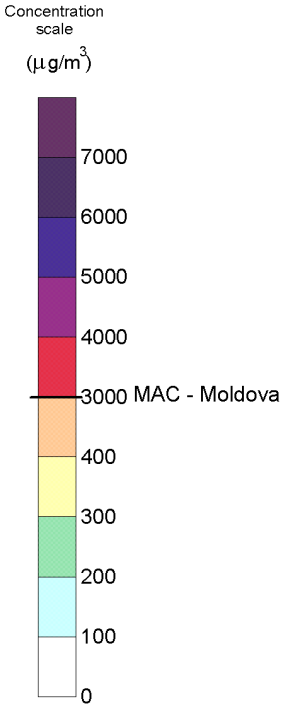
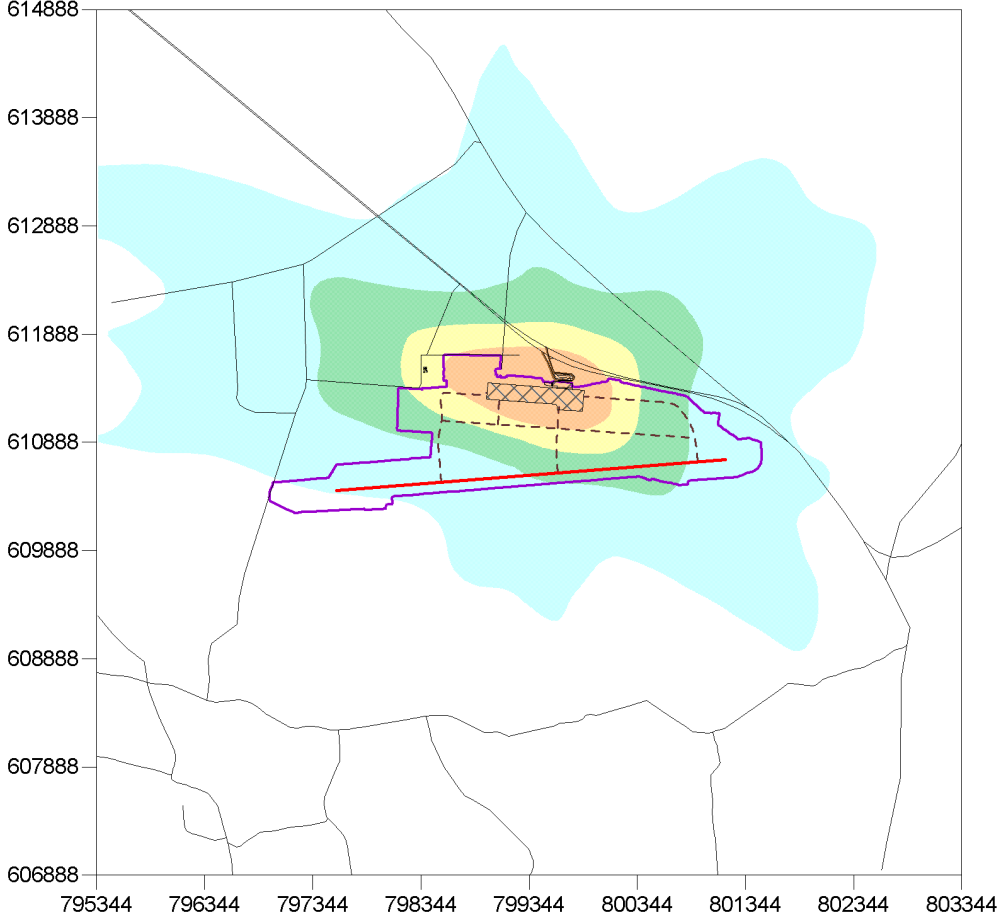
- Airport limits
- Runway
- Taxiways
- Terminal
- Apron
- Acces roads
- External roads



AIR POLLUTANTS DISPERSION CHISINAU Airport


Operational Phase - 2030

CO - Maximum 24h average concentration



Legend

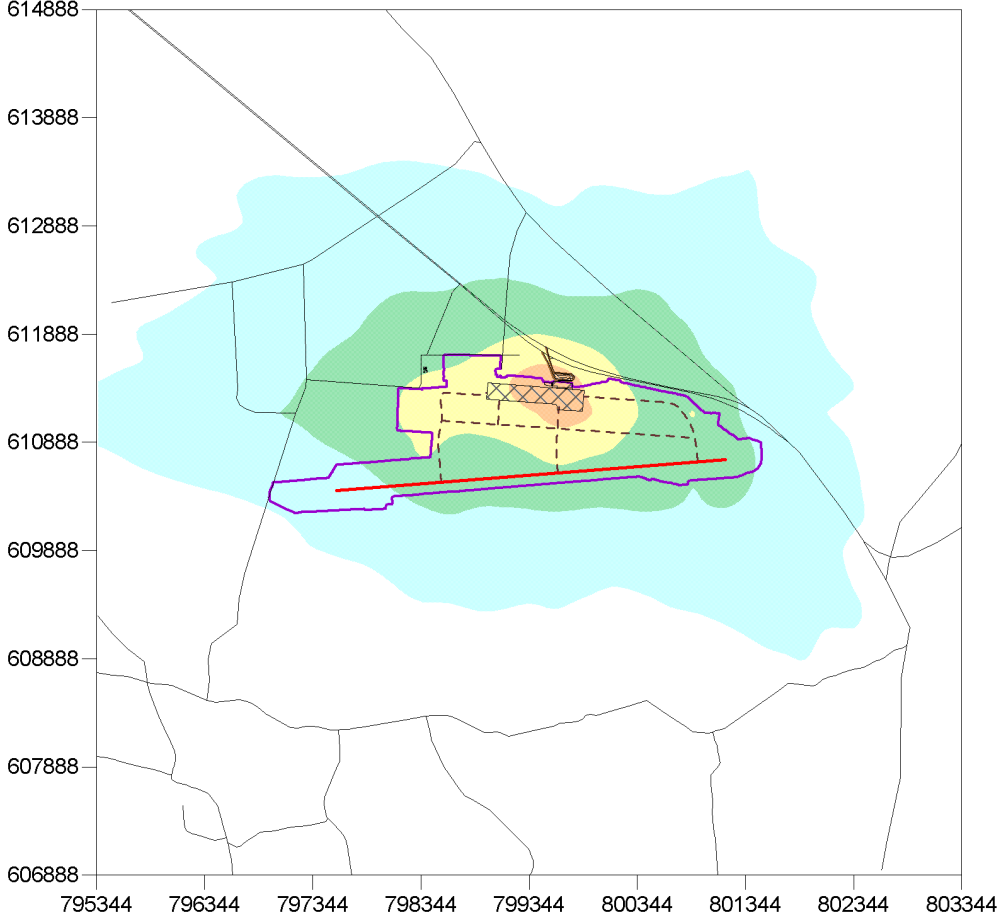
- Airport limits
- Runway
- Taxiways
- Terminal
- Apron
- Acces roads
- External roads



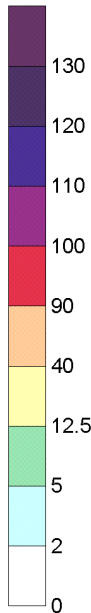
AIR POLLUTANTS DISPERSION CHISINAU Airport

Operational Phase - 2030








CO - Annual average concentration




Concentration scale
($\mu\text{g}/\text{m}^3$)



Legend

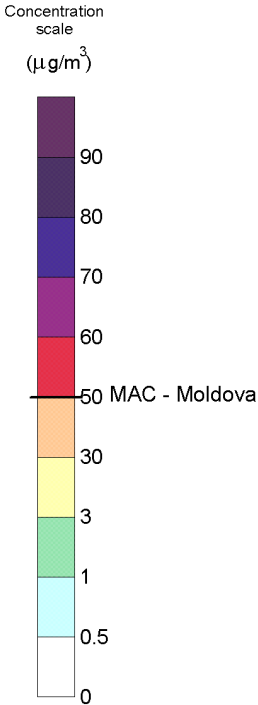
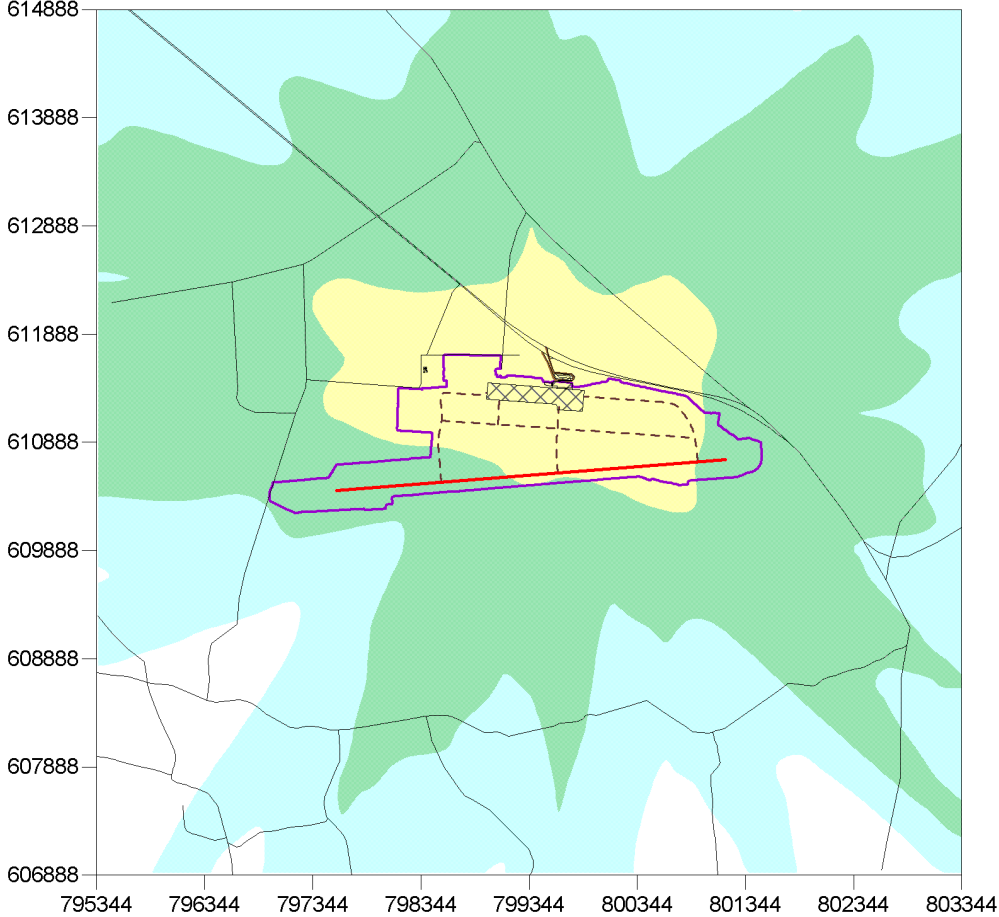
-  Airport limits
-  Runway
-  Taxiways
-  Terminal
-  Apron
-  Acces roads
-  External roads



AIR POLLUTANTS DISPERSION CHISINAU Airport


Operational Phase - 2030

PM10 - Maximum 24h average concentration



Legend

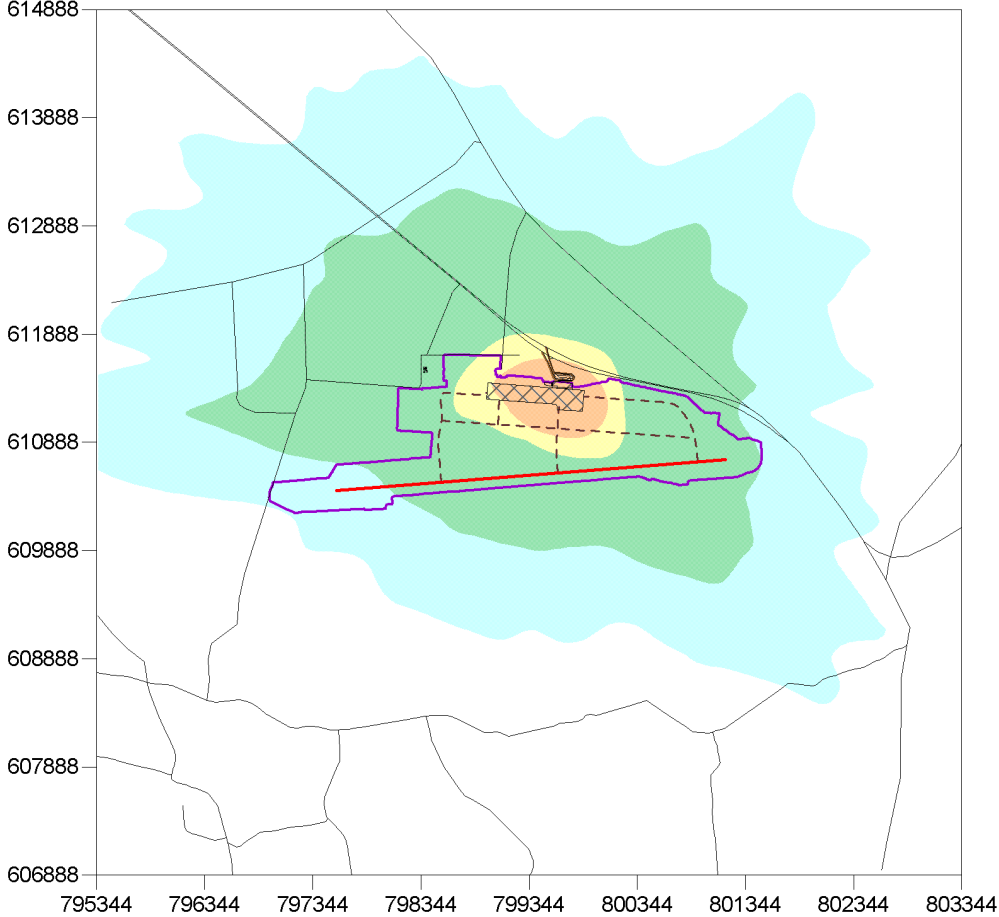
- Airport limits
- Runway
- Taxiways
- Terminal
- Apron
- Acces roads
- External roads



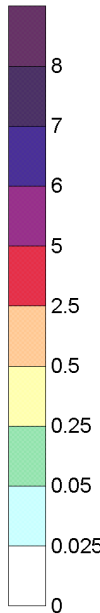
AIR POLLUTANTS DISPERSION CHISINAU Airport

Operational Phase - 2030

PM10 - Annual average concentration




Concentration scale
($\mu\text{g}/\text{m}^3$)



Legend

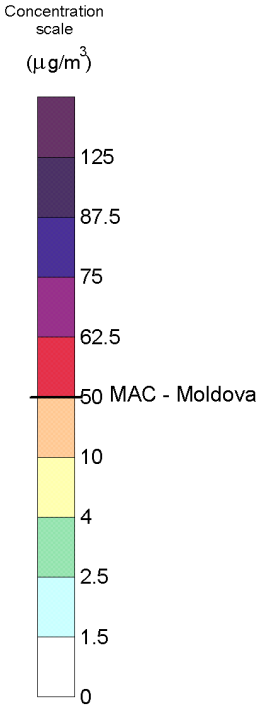
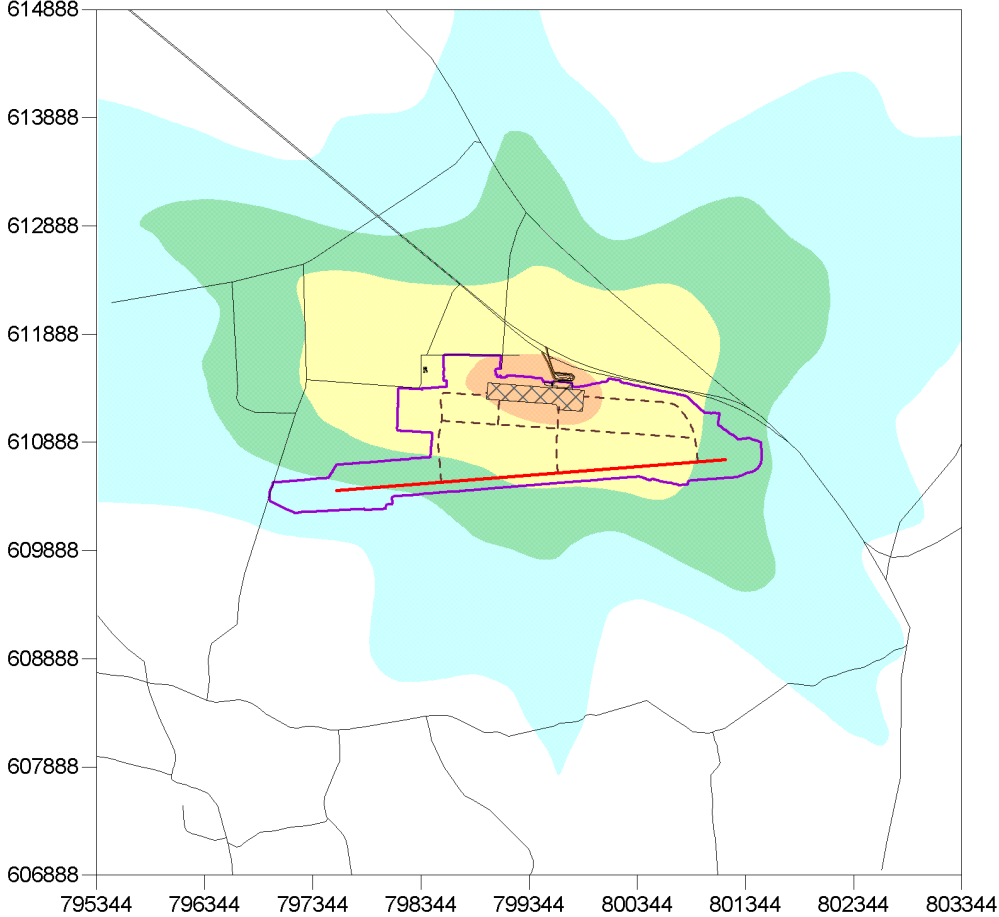
- Airport limits
- Runway
- Taxiways
- Terminal
- Apron
- Acces roads
- External roads



AIR POLLUTANTS DISPERSION CHISINAU Airport


Operational Phase - 2030

SO2 - Maximum 24h average concentration



Legend

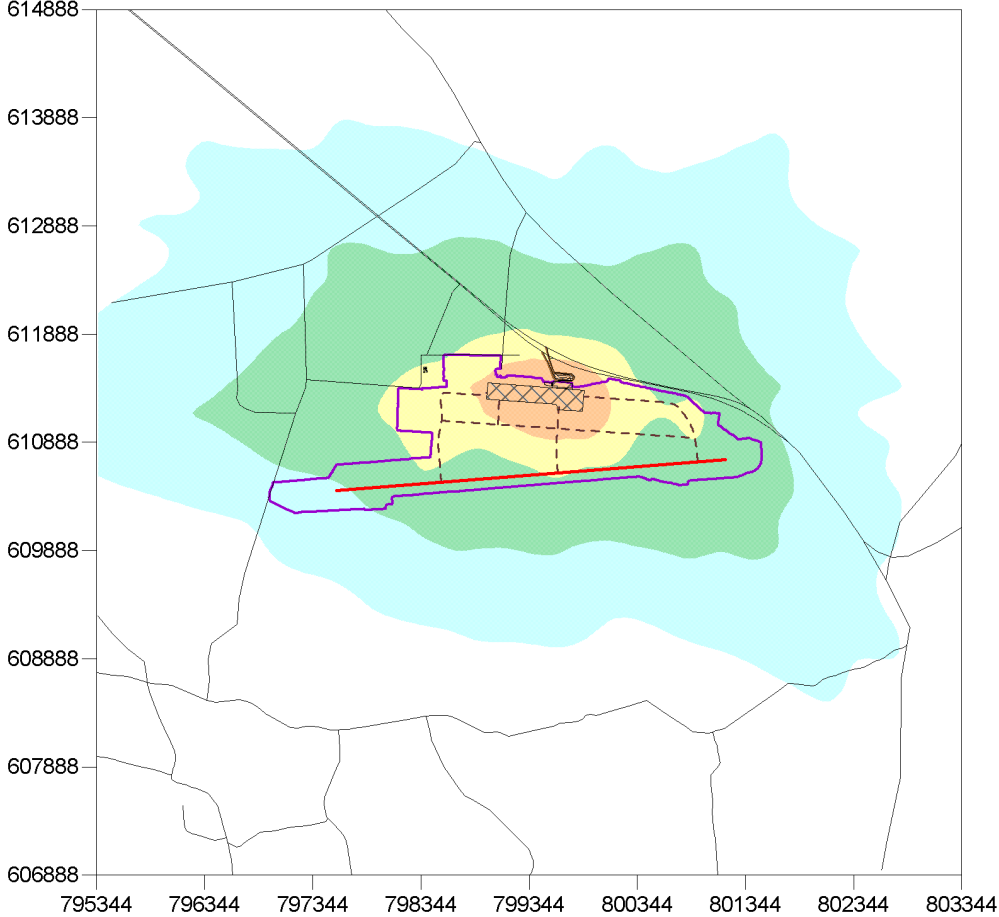
- Airport limits
- Runway
- Taxiways
- Terminal
- Apron
- Acces roads
- External roads



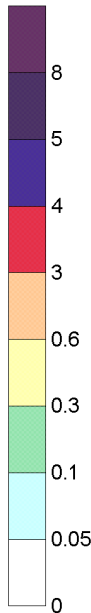
AIR POLLUTANTS DISPERSION CHISINAU Airport

Operational Phase - 2030

SO₂ - Annual average concentration




Concentration scale
($\mu\text{g}/\text{m}^3$)



Legend

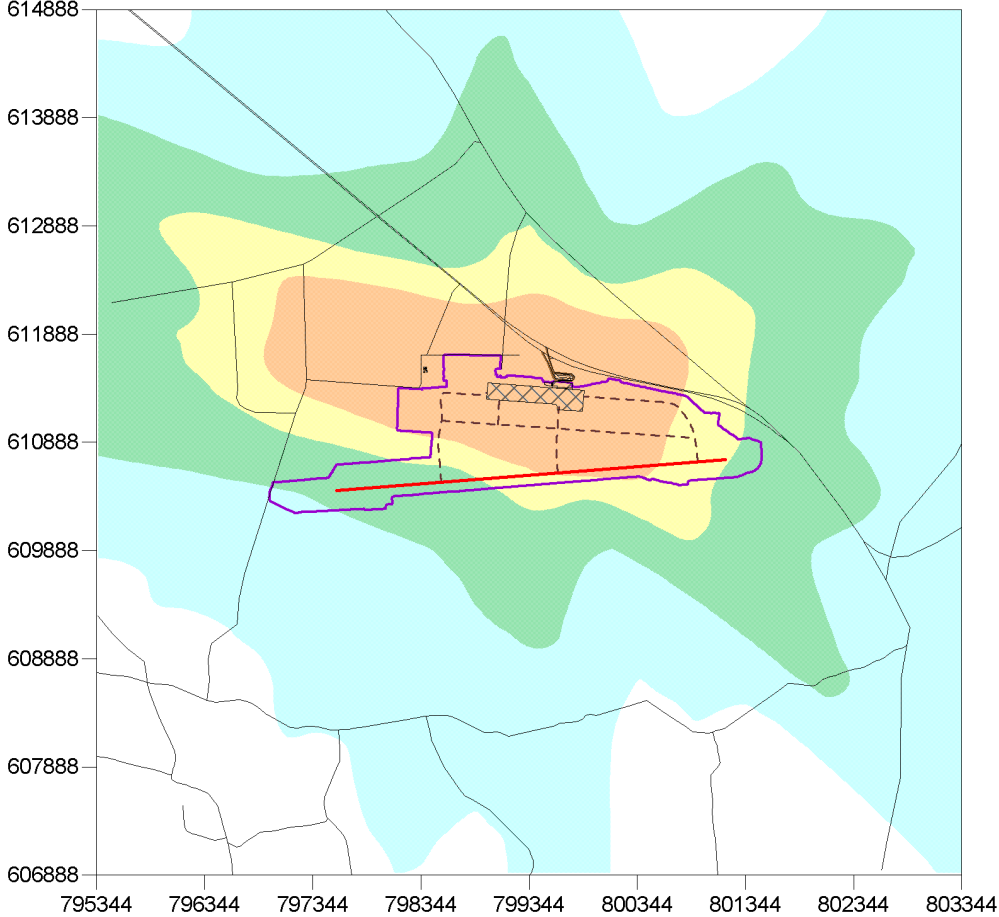
- Airport limits
- Runway
- Taxiways
- Terminal
- Apron
- Acces roads
- External roads



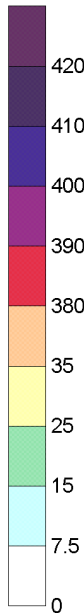
AIR POLLUTANTS DISPERSION CHISINAU Airport

Operational Phase - 2030

VOC - Maximum 24h average concentration




Concentration scale
($\mu\text{g}/\text{m}^3$)



Legend

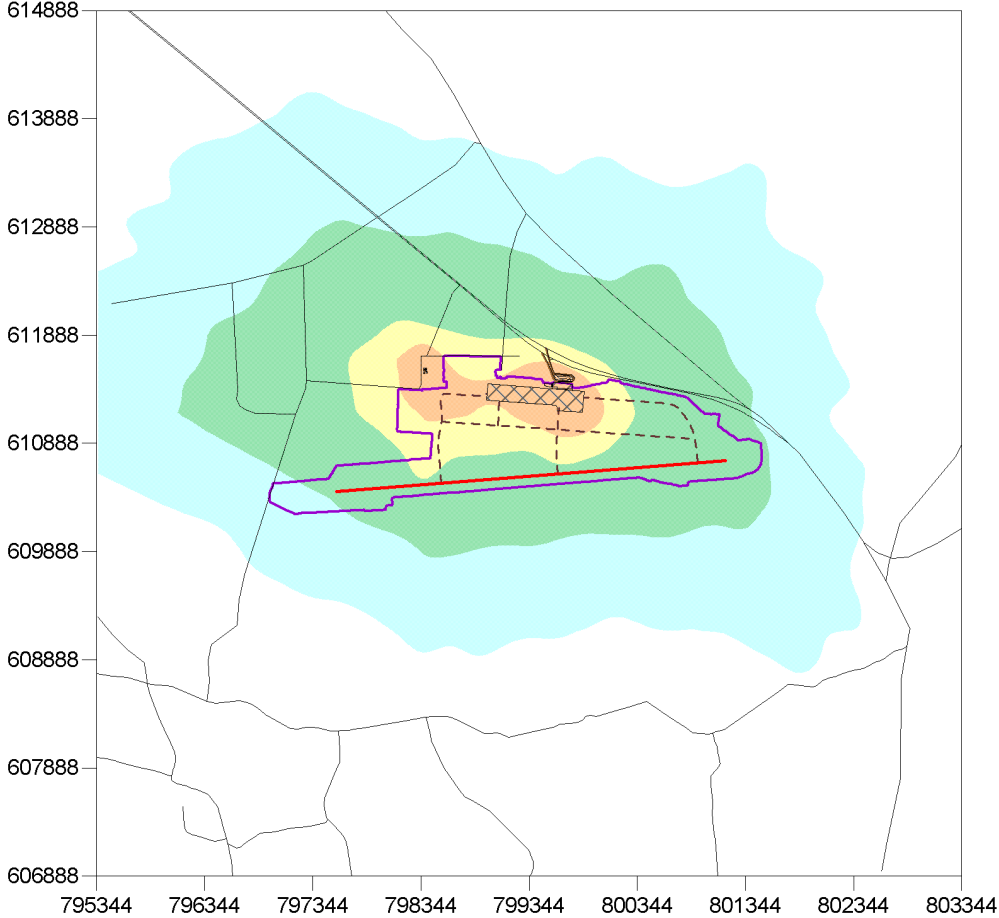
- Airport limits
- Runway
- Taxiways
- Terminal
- Apron
- Acces roads
- External roads



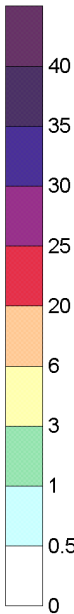
AIR POLLUTANTS DISPERSION CHISINAU Airport

Operational Phase - 2030

VOC - Annual average concentration



Concentration scale
($\mu\text{g}/\text{m}^3$)



Legend

- Airport limits
- Runway
- Taxiways
- Terminal
- Apron
- Acces roads
- External roads

